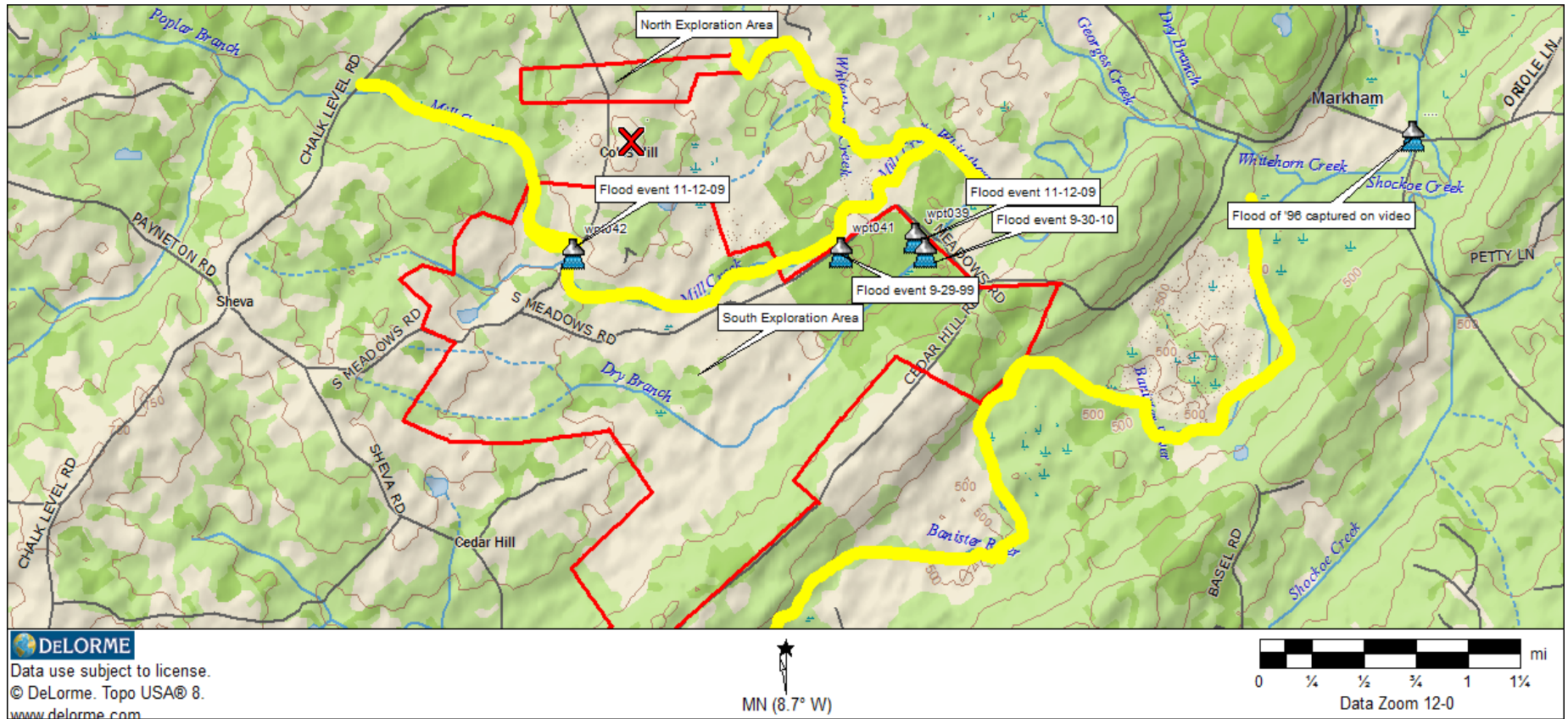





Attachment A – FEMA flood zones and historic flood events at Coles Hill



| | |
|---|--|
| X | Coles Hill residence, located between the North and South Exploration Areas of the proposed Coles Hill uranium mine and mill site |
|  | <p>Historic Floods</p> <p>(1) 9-29-99 Mill Creek flooded S. Meadows Rd., within perimeter of South Exploration Area (source: National Weather Service)</p> <p>(2) 9-30-10 Dry Branch and Mill Creek both flooded S. Meadows Rd., within perimeter of South Exploration Area (source: National Weather Service)</p> <p>(3) Hurricane Fran flood of 1996 captured on video 1.75 miles from boundary of South Exploration Area (source: We the People)</p> <p>(4) 11-12-09 Mill Creek flooded Coles Road; Dry Branch flooded S. Meadows Rd. (source: photographs by George Stanhope, PRIDE)</p> |
|  | FEMA flood zones along Mill and Whitethorn Creeks and Banister River within perimeters of North & South Exploration Areas (source: www.fema.gov) |
|  | Perimeters of North & South Exploration Areas of proposed Coles Hill uranium mine and mill site (source: www.virginiauranium.com) |